



NRA

National Rivers Authority

**Guardians of
the Water Environment**

Corporate Planning Section



The National Rivers Authority is an effective and independent environmental watchdog.

Our prime purpose is to protect and improve the inland and coastal water environment throughout England and Wales.

Our responsibilities include water quality, water resources, flood defence, salmon and freshwater fisheries, conservation, navigation, and recreation.

The NRA is also responsible for a number of EC Environmental Directives and is generally regarded as the strongest Environmental Protection Agency in Europe.

This document has been produced by the Corporate Planning Section based in our Bristol Head Office with the assistance of other NRA colleagues.

The Corporate Planning Section is responsible for managing the NRA's planning and reporting processes. We assess external change, advise on future policy and priorities, develop strategies and plans, allocate resources, monitor and report on our environmental achievements and corporate performance.

CORPORATE PLAN 1994/95
CATCHMENT MANAGEMENT PLANNING
5 YEAR PROGRAMME AND TIMETABLE



ENVIRONMENT AGENCY

NATIONAL LIBRARY &
INFORMATION SERVICE

HEAD OFFICE

Rio House, Waterside Drive,
Aztec West, Almondsbury,
Bristol BS32 4UD

ENVIRONMENT AGENCY



099465

National Rivers Authority
Information Service
Head Office
Class No
Accession No AR04



NRA

HEAD OFFICE
CORPORATE PLANNING SECTION

CONTENTS

	PAGE
1. PREFACE	1
2. INTRODUCTION AND BACKGROUND	3
3. PROGRAMME OF CATCHMENT MANAGEMENT PLAN CONSULTATION REPORTS BY YEAR	5
4. PROGRAMME OF CATCHMENT MANAGEMENT PLAN CONSULTATION REPORTS BY REGION	19
5. AVAILABILITY OF CONSULTATION REPORTS AND FINAL PLANS	22

PREFACE

River catchments are the natural management unit around which the National Rivers Authority organises and carries out its day to day operations to protect, maintain and improve the environment. The NRA's predecessors have always been similarly organised.

Catchment management planning is the process by which the NRA develops catchment management plans through public consultation. The process and the plans produced also have a key role in the setting of statutory Water Quality Objectives, and their contents feed in to the statutory town and country planning and development control processes of local authorities, in which we are a statutory consultee.

Since the Prime Minister announced, in 1991, proposals to create a new Environment Agency by merging the National Rivers Authority, Her Majesty's Inspectorate of Pollution, and the Waste Regulation Authorities, the NRA has pressed for the key role of catchments to be recognised and retained in the Agency. We are pleased that the Secretary of State, Mr. John Gummer, has made such assurances in his recent Laphroaig Lecture on the 14th March 1994.

This document, which sets out our past, current and future programme of catchment management plans, is therefore very timely as preparations for the Environment Agency continue.

It has been produced to inform all of our employees, and especially catchment management planning staff in each Region and Area, of the national CMP programme. It may also be of interest for Regional Committees and other interested parties. The information presented here will be updated in our next Corporate Planning round.

The production of this document would not have been possible without the assistance of Paul Batty, Ann Binks, John Chandler, Jo Elsy, Dr Alun Gee, Sue Longstone, Gareth O'Shea, Neil Pallister, Prosper Paul, Jim Poole, Harry Stopforth, Mark Tallintire, Craig Woolhouse, Amanda Wright and Paul Wright in ensuring the accuracy of its content as at 1st April 1994.

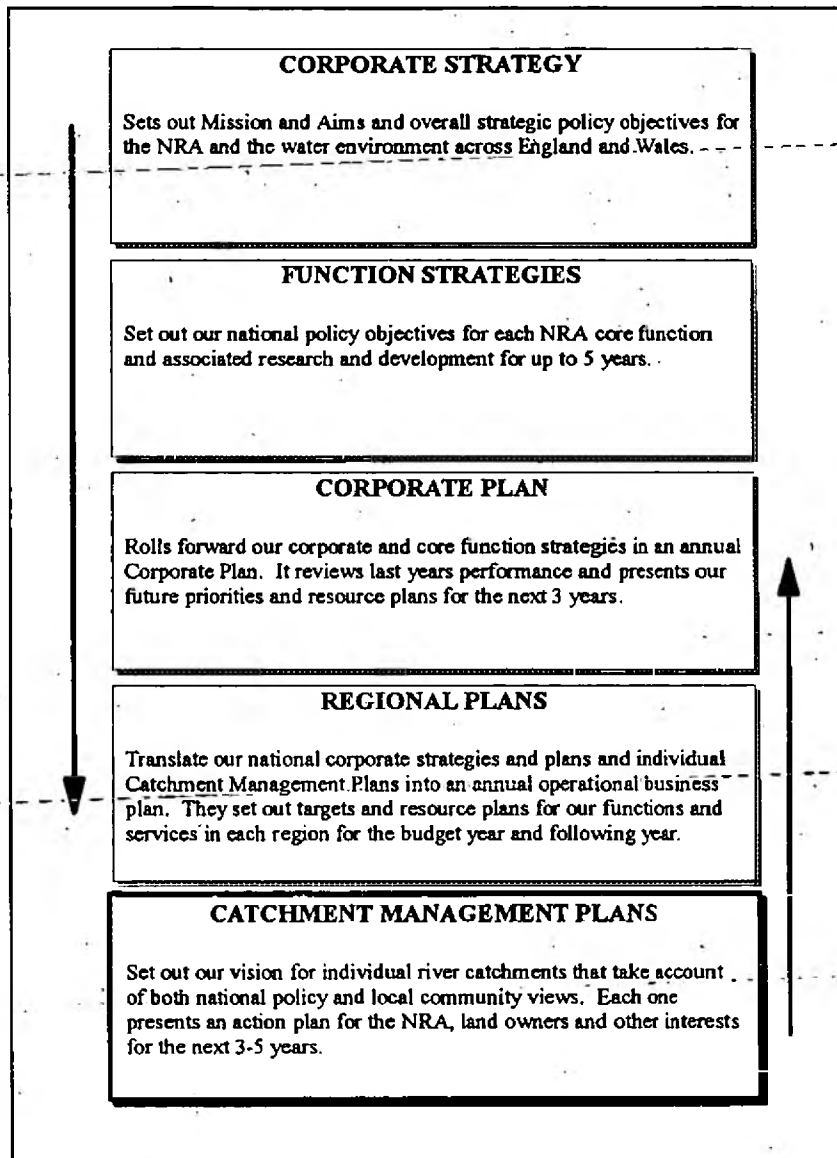
Howard Pearce
Head of Corporate Planning

June 1994.

INTRODUCTION

Where do catchment management plans fit in the NRA's planning ?

The NRA corporate planning framework is based around the 5 building blocks set out below.



Catchment Management Plans are one of the most important components of the corporate planning framework as river catchments are the basic management unit around which the whole organisation and operations of the NRA are based.

What are catchment management plans ?

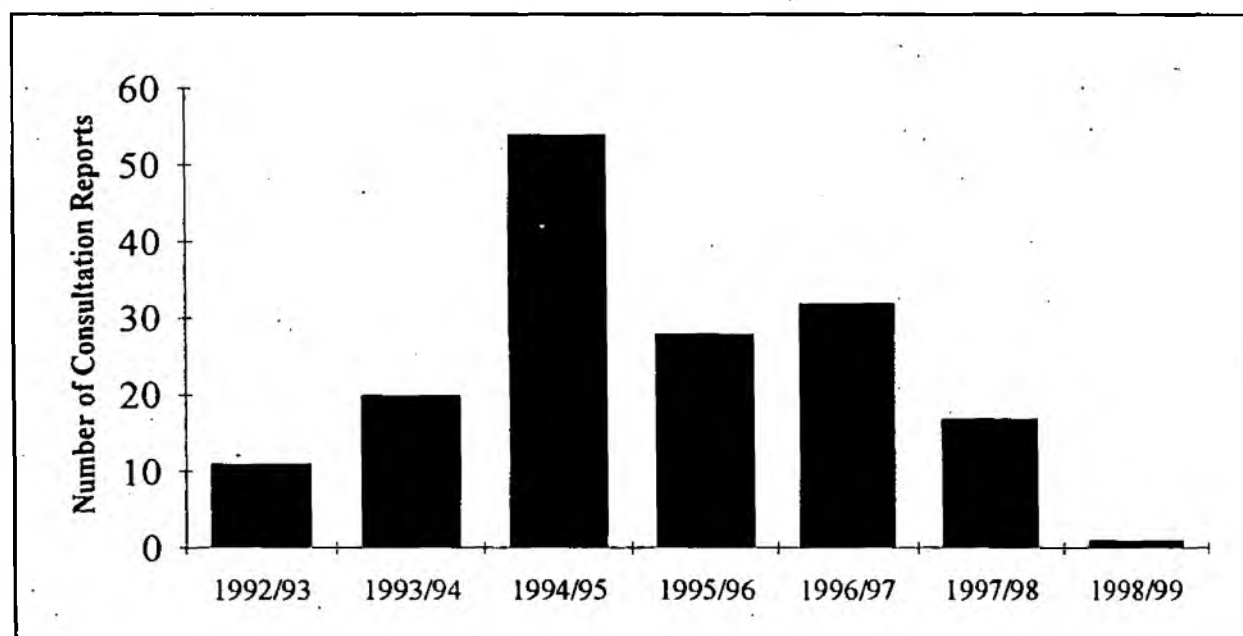
Catchment Management Plans set out the NRA's vision for the future of individual river catchments. They contain an analysis of the issues affecting each catchment, with proposed solutions and programmes of work to achieve them. Many of these can only be addressed with the cooperation or assistance of other people or organisations, so the preparation of CMPs must involve consultation with local communities and other interested parties; to this end an early stage in the production of a CMP is the Consultation Report.

What is the timetable for CMP consultation documents ?

This document shows the current timetable of Catchment Management Plan Consultation Report production as set out in each regions submission for the 1994/95 Corporate Plan. Please note that for catchment planning purposes a number of small sub-catchments have been aggregated into larger catchments in some regions. In total 163 Catchment Management Plan Consultation Reports will now be produced by 1998/99.

Numbers of Consultation Reports Planned to be Produced in Each Year

Actual 1992/93	Actual 1993/94	1994/95	1995/96	1996/97	1997/98	1998/99
11	20	54	28	32	17	1



Production of the Humber estuary Management Plan will involve Northumbria and Yorkshire, Severn-Trent and Anglian regions; ~~production of the Severn estuary Management Plan will~~ involve Welsh, Severn-Trent and South Western regions. To avoid double counting, these two catchments count as one third of a catchment in each contributing region. As part of a pilot statutory Water Quality Objective (WQO) scheme, some Catchment Management Plans will now include WQOs.

This report details Consultation Reports in three ways:

Pages 5 to 18 list, and show approximate locations of, catchments with Consultation Reports due for completion in a specific year.

Pages 19 to 21 show the full timetable of Consultation Report production for each Region.

Page 22 lists catchments for which a Consultation Report or Final Plan is already available.

Who do I contact for further information about this document ?

Any queries about the contents of this report should be referred to:

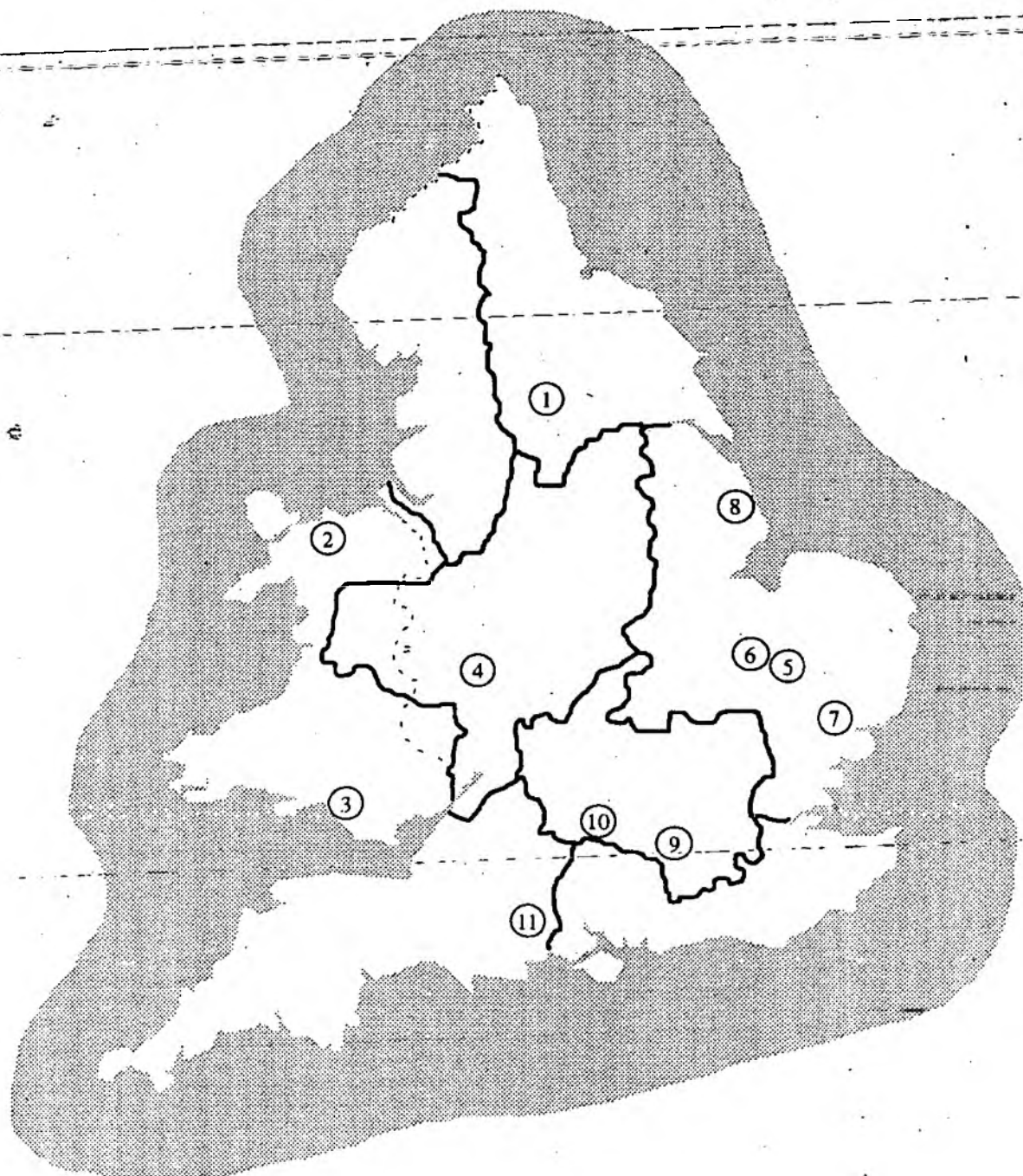
David Smith,
Business Analyst,
Corporate Planning Section,
Head Office,
Bristol.
0454-624352.

Copies of individual catchment management plans can be obtained from each Regional HQ or the relevant Area office.

Consultation Reports Produced In 1992/93

REGION	CATCHMENT
Northumbria and Yorkshire	Aire
Welsh	Conwy
Welsh	Ogmore
Severn-Trent	Stour
Anglian	Cam
Anglian	Ely Ouse
Anglian	Gipping and Stour
Anglian	Louth Coastal
Thames	Blackwater
Thames	Kennet
South Western	Hampshire Avon
	11 Catchments

Consultation Reports Produced In 1992/93

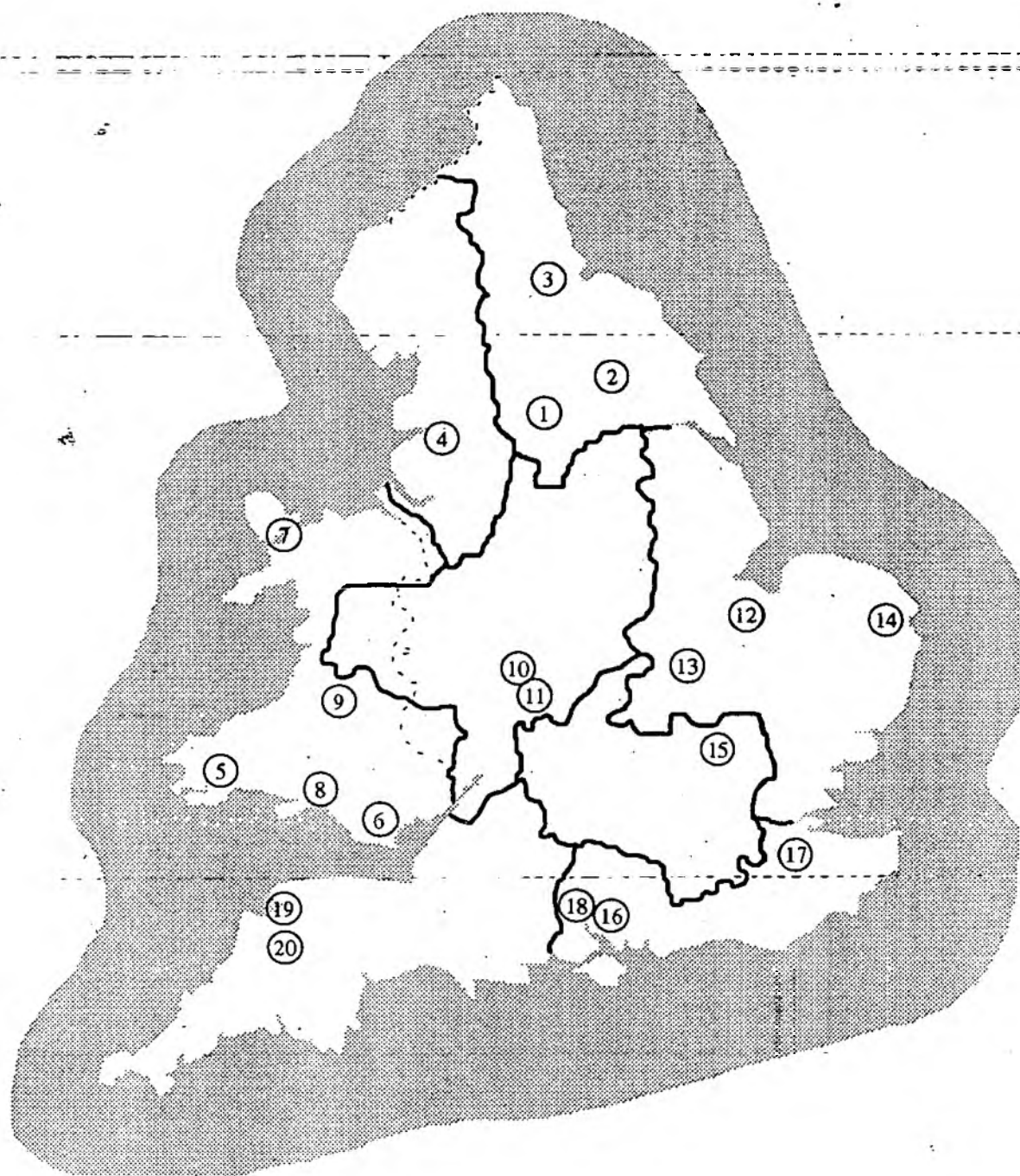


- | | |
|------------|---------------------|
| 1 Aire | 7 Gipping and Stour |
| 2 Conwy | 8 Louth Coastal |
| 3 Ogmere | 9 Blackwater |
| 4 Stour | 10 Kennet |
| 5 Cam | 11 Hampshire Avon |
| 6 Ely Ouse | |

Consultation Reports Produced In 1993/94

REGION	CATCHMENT
Northumbria and Yorkshire	Calder
Northumbria and Yorkshire	Derwent
Northumbria and Yorkshire	Tees, Leven and Skerne
North West	Douglas
Welsh	Cleddau
Welsh	Ely
Welsh	Menai Strait
Welsh	Tawe and South Gower rivers
Welsh	Upper Wye
Severn-Trent	Blythe / Cole / Bourne
Severn-Trent	Warwickshire Avon
Anglian	Lower Nene
Anglian	Upper Nene
Anglian	Yare
Thames	Upper Lee, Mimram and Beane
Southern	Itchen
Southern	Medway
Southern	Test
South Western	Taw / Torridge estuary
South Western	Torridge
	20 Catchments

Consultation Reports Produced In 1993/94



- | | | | |
|----|-----------------------------|----|-----------------------------|
| 1 | Calder | 11 | Warwickshire Avon |
| 2 | Derwent | 12 | Lower Nene |
| 3 | Tees, Leven and Skerne | 13 | Upper Nene |
| 4 | Douglas | 14 | Yare |
| 5 | Cleddau | 15 | Upper Lee, Mimram and Beane |
| 6 | Ely | 16 | Itchen |
| 7 | Menai Strait | 17 | Medway |
| 8 | Tawe and South Gower rivers | 18 | Test |
| 9 | Upper Wye | 19 | Taw / Torridge estuary |
| 10 | Blythe / Cole / Bourne | 20 | Torridge |

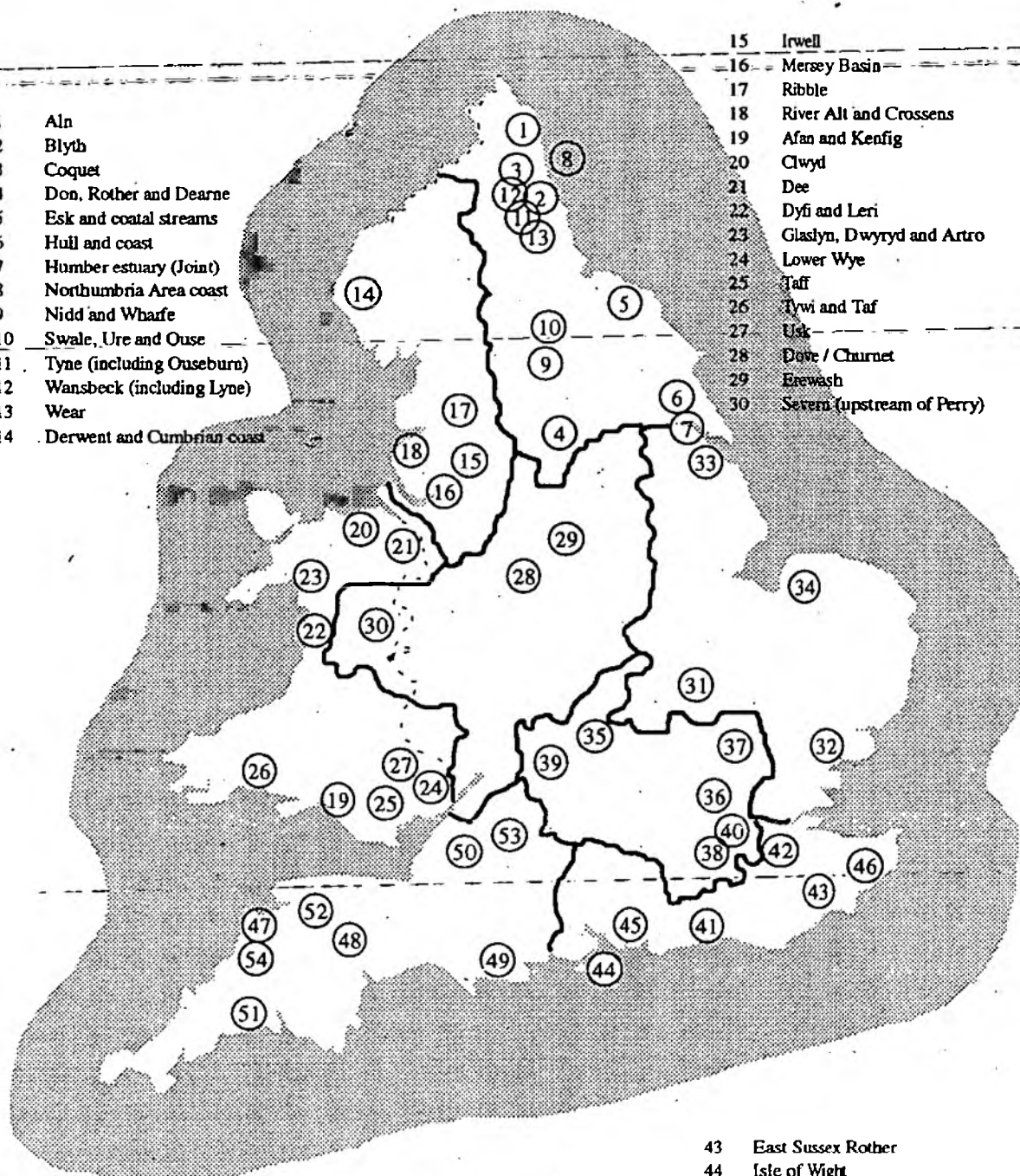
Consultation Reports To Be Produced In 1994/95

REGION	CATCHMENT
Northumbria and Yorkshire	Aln
Northumbria and Yorkshire	Blyth
Northumbria and Yorkshire	Coquet
Northumbria and Yorkshire	Don, Rother and Dearne
Northumbria and Yorkshire	Esk and coastal streams
Northumbria and Yorkshire	Hull and coast
Northumbria and Yorkshire	Humber estuary (Joint)
Northumbria and Yorkshire	Nidd and Wharfe
Northumbria and Yorkshire	Northumbria Area coast
Northumbria and Yorkshire	Swale, Ure and Ouse
Northumbria and Yorkshire	Tyne (including Ouseburn)
Northumbria and Yorkshire	Wansbeck (including Lyne)
Northumbria and Yorkshire	Wear
North West	Derwent and Cumbrian Coast
North West	Irwell
North West	Mersey Basin
North West	Ribble
North West	River Alt and Crossens
Welsh	Afan and Kenfig
Welsh	Clwyd
Welsh	Dee
Welsh	Dyfi and Leri
Welsh	Glaslyn, Dwyrdd and Artro
Welsh	Lower Wye
Welsh	Taff
Welsh	Tywi and Taf
Welsh	Usk
Severn-Trent	Dove / Churnet
Severn-Trent	Erewash
Severn-Trent	Humber estuary (Joint)
Severn-Trent	Severn (upstream of Perry)
Anglian	Bedford Ouse
Anglian	Blackwater (including Colne and Chelmer)
Anglian	Grimsby area
Anglian	Humber estuary (Joint)
Anglian	North Norfolk rivers
Thames	Cherwell
Thames	Lower Lee
Thames	Middle Lee, Rib, Ash and Stort
Thames	Mole
Thames	Upper Thames (to Buscot), Churn, Coln, Leach, Ray and Cole
Thames	Wandle, Beverley Brook and Hogsmill
Southern	Arun and West Sussex
Southern	Darent
Southern	East Sussex Rother
Southern	Isle of Wight
Southern	Meon and East Hampshire
Southern	Stour and East Kent
South Western	Abbey River / Clovelly Stream
South Western	Exe
South Western	Frome and Piddle
South Western	Lower Bristol Avon
South Western	Seaton / Looe / Fowey
South Western	Taw
South Western	Upper Bristol Avon
South Western	Upper Tamar
	54 Catchments

Consultation Reports To Be Produced In 1994/95

- 1 AIn
- 2 Blyth
- 3 Coquet
- 4 Don, Rother and Dearne
- 5 Esk and coastal streams
- 6 Hull and coast
- 7 Humber estuary (Joint)
- 8 Northumbria Area coast
- 9 Nidd and Wharfe
- 10 Swale, Ure and Ouse
- 11 Tyne (including Ouseburn)
- 12 Wansbeck (including Lyne)
- 13 Wear
- 14 Derwent and Cumbrian coast

- 15 Irwell
- 16 Mersey Basin
- 17 Ribble
- 18 River Alt and Crossens
- 19 Afan and Kenfig
- 20 Clwyd
- 21 Dee
- 22 Dyfi and Leri
- 23 Glaslyn, Dwyrdd and Artro
- 24 Lower Wye
- 25 Taff
- 26 Tywi and Taf
- 27 Usk
- 28 Dove / Churnet
- 29 Erewash
- 30 Severn (upstream of Perry)



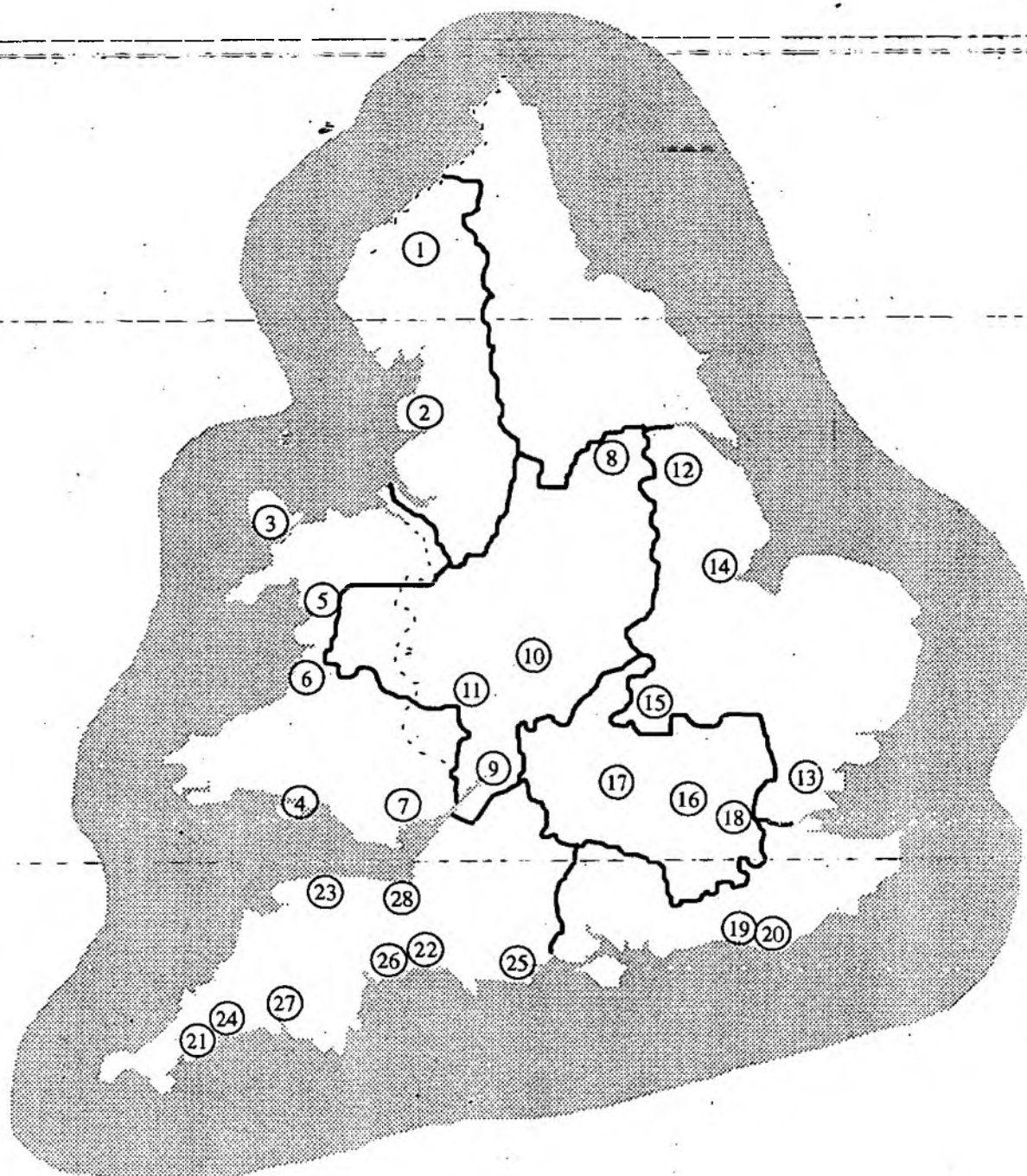
- 31 Bedford Ouse
- 32 Blackwater (including Colne and Chelmer)
- 33 Grimsby area
- 34 North Norfolk rivers
- 35 Cherwell
- 36 Lower Lee
- 37 Middle Lee, Rib, Ash and Stort
- 38 Mole
- 39 Upper Thames (to Buscot), Churn, Coln, Leach, Ray and Cole
- 40 Wandle, Beverley Brook and Hogsmill
- 41 Arun and West Sussex
- 42 Darent

- 43 East Sussex Rother
- 44 Isle of Wight
- 45 Meon and East Hampshire
- 46 Stour and East Kent
- 47 Abbey River / Clovelly Stream
- 48 Exe
- 49 Frome and Piddle
- 50 Lower Bristol Avon
- 51 Seaton / Looe / Fowey
- 52 Taw
- 53 Upper Bristol Avon
- 54 Upper Tamar

Consultation Reports To Be Produced In 1995/96

REGION	CATCHMENT
North West	Eden and estuary
North West	Wyre
Welsh	Cefni and Braint
Welsh	Llŵchwr and North Gower rivers
Welsh	Mawddach and Wnion
Welsh	Rheidol, Ystwyth and Clarach
Welsh	Rythmaey
Severn-Trent	Idle / Maun / Torne
Severn-Trent	Sevenside
Severn-Trent	Tame / Anker
Severn-Trent	Teme
Anglian	Ancholme
Anglian	Crouch and Thameside
Anglian	Lower Witham
Anglian	Upper Ouse
Thames	Brent and Crane
Thames	Thames (Benson to Hurley), Pang and Wye
Thames	Thames (tideway and estuary)
Southern	Adur and Ouse
Southern	Cuckmere
South Western	Fal
South Western	Lim / Axe
South Western	North Devon Coastal / Lyn
South Western	Parr / Crinnis / St Austell
South Western	Poole Harbour
South Western	Sid / Otter
South Western	Tamar estuary / Tavy / Plym / Lynher / Yealm
South Western	Tone
	28 Catchments

Consultation Reports To Be Produced In 1995/96

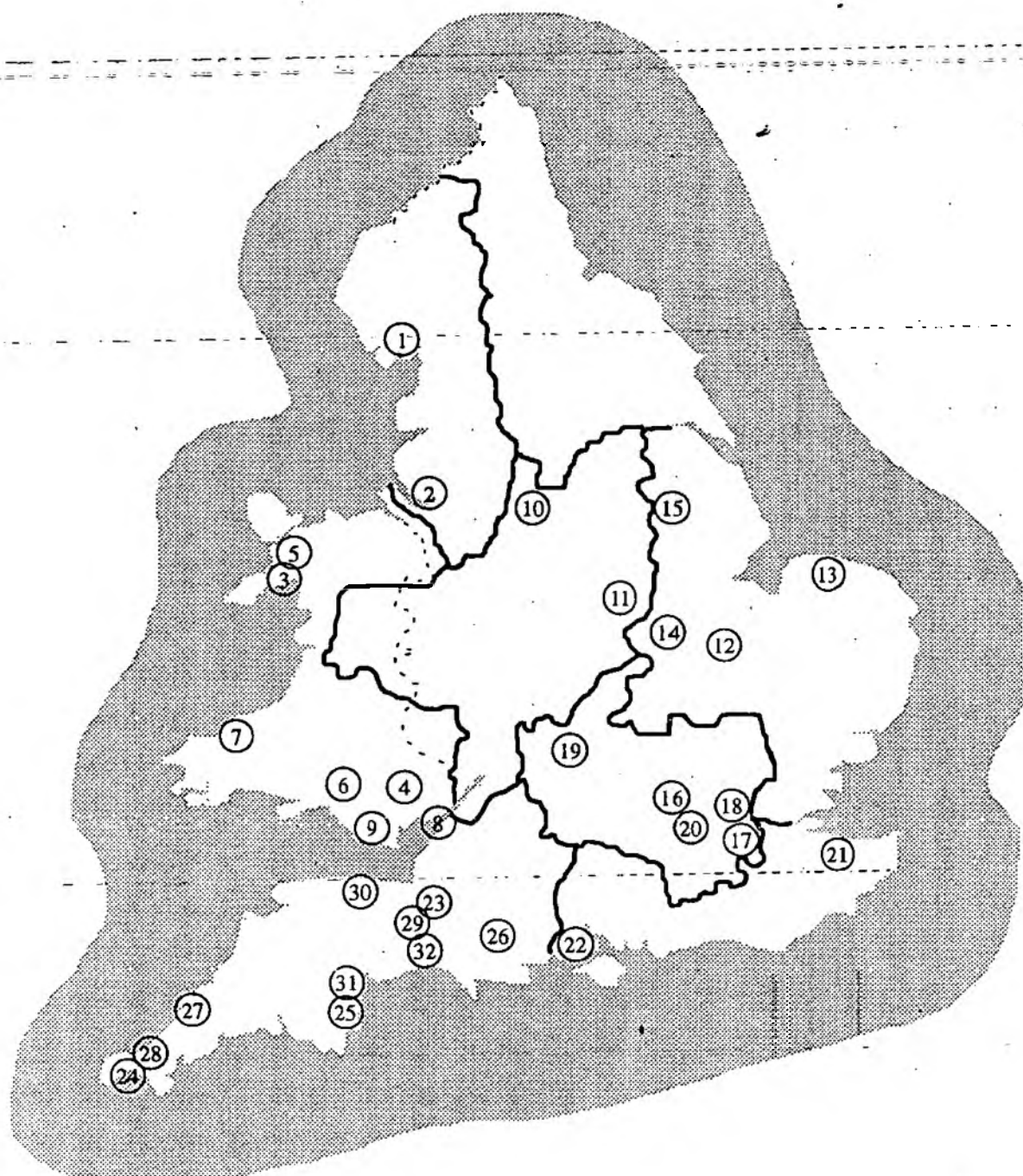


- | | | |
|----------------------------------|--|--|
| 1 Eden and estuary | 11 Teme | 21 Fal |
| 2 Wyre | 12 Ancholme | 22 Lim / Axe |
| 3 Cefni and Braint | 13 Crouch and Thameside | 23 North Devon Coastal / Lyn |
| 4 Llwchwr and North Gower rivers | 14 Lower Witham | 24 Parr / Crinnis / St Austell |
| 5 Mawddach and Waion | 15 Upper Ouse | 25 Poole Harbour |
| 6 Rheidol, Ystwyth and Clarach | 16 Brent and Crane | 26 Sid / Otter |
| 7 Rymney | 17 Thames (Benson to Hurley), Pang and Wye | 27 Tamar estuary / Tavy / Plym /
Lynher / Yealm |
| 8 Idle / Maun / Torne | 18 Thames (tide way and estuary) | 28 Tone |
| 9 Severnside | 19 Adur and Ouse | |
| 10 Tame / Anker | 20 Cuckmere | |

Consultation Reports To Be Produced In 1996/97

REGION	CATCHMENT
North West	Leven and Morecambe Bay
North West	Mersey estuary
Welsh	Dwyfor and Erch
Welsh	Ebbw
Welsh	Gwrfa, Seiont, Ogwen and Llyfni
Welsh	Neath
Welsh	Neuern, Gwaun, Solva and Pembroke coastal rivers
Welsh	Severn estuary (Joint)
Welsh	Thaw
Severn-Trent	Derwent
Severn-Trent	Severn estuary (Joint)
Severn-Trent	Soar
Anglian	Old Bedford River
Anglian	Stiffkey, Burn and Glaven
Anglian	Upper Witham
Anglian	Welland
Thames	Colne
Thames	Ravensbourne
Thames	Roding (including Ingrebourne and Beam)
Thames	Thames (Buscot to Eynsham) (including Windrush and Evenlode)
Thames	Thames (Hurley to Teddington) and Chertsey Bourne
Southern	North Kent
Southern	West Hampshire
South Western	Brue / Sheppey / Hartlake
South Western	Cober / South Cornwall
South Western	Dart
South Western	Dorset Stour
South Western	Gannel and Camel
South Western	Hayle and Red River
South Western	Isle / Yeo / Cary / Parrett
South Western	North Somerset rivers
South Western	Severn estuary (Joint)
South Western	Teign
South Western	West Dorset streams
	32 Catchments

Consultation Reports To Be Produced In 1996/97

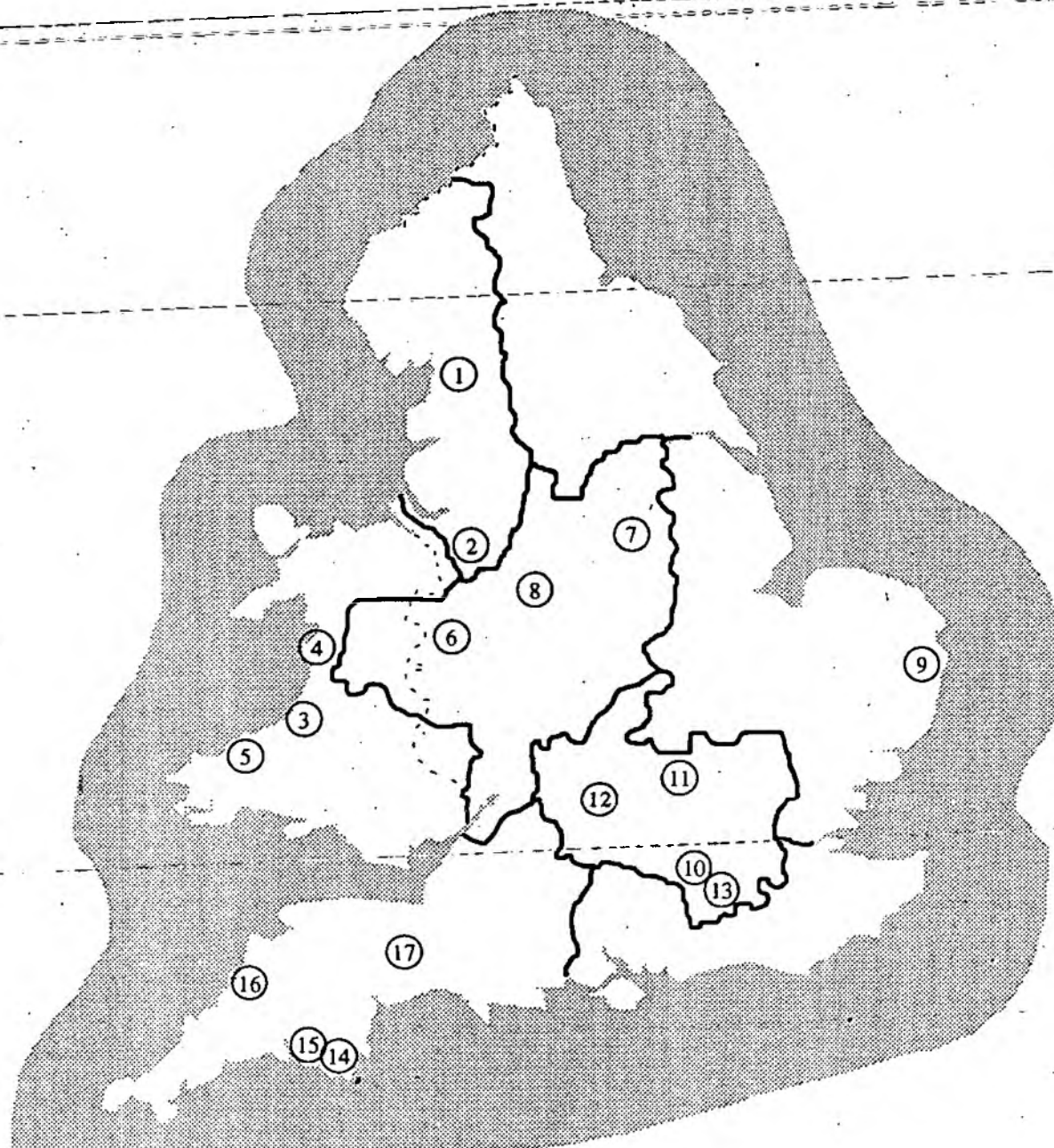


- | | | |
|---|--|--------------------------------|
| 1 Leven and Morecambe Bay | 12 Old Bedford River | 24 Cober / South Cornwall |
| 2 Mersey estuary | 13 Stiffkey, Burn and Glaven | 25 Dart |
| 3 Dwyfor and Erch | 14 Welland | 26 Dorset Stour |
| 4 Ebbw | 15 Upper Witham | 27 Gannel and Camel |
| 5 Gwrfai, Seiont, Ogwen and Llyfni | 16 Colne | 28 Hayle and Red River |
| 6 Neath | 17 Ravensbourne | 29 Isle / Yeo / Cary / Parrett |
| 7 Nevern, Gwaun, Solva and
Pembroke coastal rivers | 18 Roding (including Ingrebourne and Beam) | 30 North Somerset rivers |
| 8 Severn estuary (Joint) | 19 Thames (Buscot to Eynsham), Windrush and Evenlode | 31 Teign |
| 9 Thaw | 20 Thames (Hurley to Teddington) and Chertsey Boume | 32 West Dorset streams |
| 10 Derwent | 21 North Kent | |
| 11 Soar | 22 West Hampshire | |
| | 23 Brue / Sheppey / Hartlake | |

Consultation Reports To Be Produced In 1997/98

REGION	CATCHMENT
North West	Lune
North West	Weaver
Welsh	Aeron, Arth and Wyre
Welsh	Dysynni
Welsh	Teifi
Severn-Trent	Severn (Perry to Teme)
Severn-Trent	Trent (Dove to Humber)
Severn-Trent	Upper Trent / Sow / Peak
Anglian	Alde, Blyth and Deben
Thames	Loddon (including Blackwater)
Thames	Thame
Thames	Thames (Eynsham to Benson) and Ock
Thames	Wey
South Western	Avon
South Western	Erne
South Western	North Cornwall coastal / Strat and Nect
South Western	West Somerset rivers
	17 Catchments

Consultation Reports To Be Produced In 1997/98

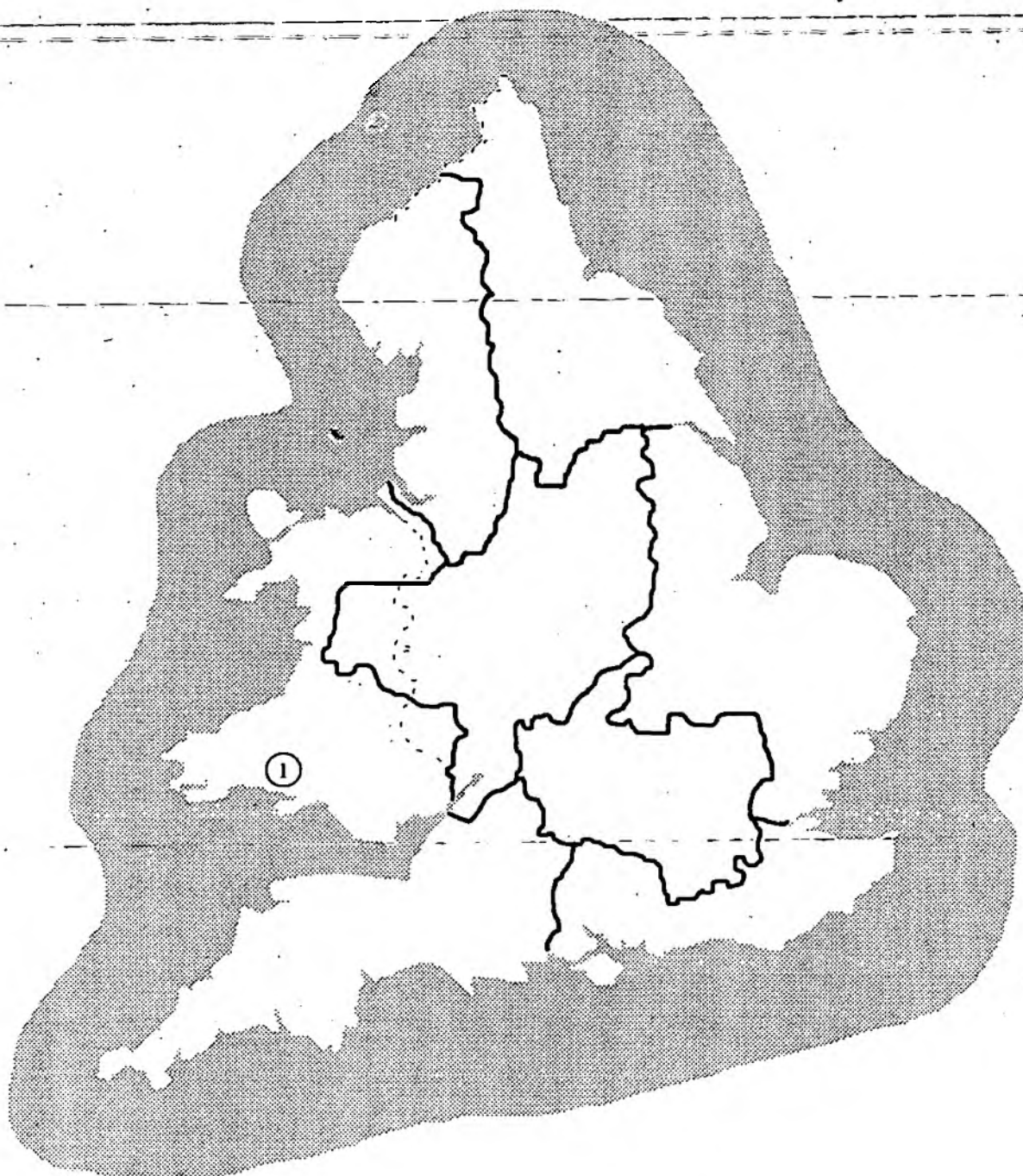


- | | | | |
|---|--------------------------|----|---|
| 1 | Lune | 10 | Loddon (including Blackwater) |
| 2 | Weaver | 11 | Thame |
| 3 | Aeron, Arth and Wyre | 12 | Thames (Eynisham to Benson) and Ock |
| 4 | Dysynni | 13 | Wey |
| 5 | Teifi | 14 | Avon |
| 6 | Severn (Perry to Teme) | 15 | Erme |
| 7 | Trent (Dove to Humber) | 16 | North Cornwall coastal / Strat and Neet |
| 8 | Upper Trent / Sow / Penk | 17 | West Somerset rivers |
| 9 | Alde, Blyth and Deben | | |

Consultation Reports To Be Produced In 1998/99

REGION	CATCHMENT
Welsh	Gwendraeth fach and fawr
	1 Catchment

Consultation Reports To Be Produced In 1998/99



1 Gwendraeth fach and fawr

TIMETABLE OF CONSULTATION REPORT PUBLICATION

	Published by 31/3/94	Due 1994/95	Due 1995/96	Due 1996/97	Due 1997/98 or later
Northumbria and Yorkshire					
Aire	•				
Calder	•				
Derwent	•				
Tees, Leven and Skerne	•				
Aln		•			
Blyth		•			
Coquet		•			
Don, Rother and Dearne		•			
Esk and coastal streams		•			
Hull and coast		•			
Humber estuary (Joint)		•			
Nidd and Wharfe		•			
Northumbria Area coast		•			
Swale, Ure and Ouse		•			
Tyne (including Ouseburn)		•			
Wansbeck (including Lyne)		•			
Wear		•			
16 1/3 Catchments	4	12 1/3			
North West					
Douglas	•				
Derwent and Cumbrian Coast		•			
Irwell		•			
Mersey Basin		•			
Ribble		•			
River Ah and Crossens		•			
Eden and estuary			•		
Wyre			•		
Leven and Morecambe Bay				•	
Mersey estuary				•	
Lune					•
Weaver					•
12 Catchments	1	5	2	2	2
Welsh					
Cleddau	•				
Conwy	•				
Ely	•				
Menai Strait	•				
Ogmore	•				
Tawe and South Gower rivers	•				
Upper Wye	•				
Afan and Kenfig		•			
Chwyd		•			
Dee		•			
Dyfi and Leri		•			
Glaslyn, Dwyryd and Arro		•			
Lower Wye		•			
Taff		•			
Tywi and Taf		•			
Usk		•			
Cefni and Braint			•		
Llŷchwr and North Gower rivers			•		
Mawddach and Wnion			•		
Rheidol, Ystwyth and Clarach			•		
Rhymney			•		
Dwyfor and Erch				•	
Ebbw				•	
Gwrfai, Seiont, Ogwen and Llyfni				•	
Ncath				•	
Neuern, Gwaun, Solva and Pembroke coastal rivers				•	
Severn estuary (Joint)				•	
Thaw				•	
Aeron, Arth and Wye					•
Dysynni					•
Teifi					•
Gwendraeth fach and Iawr					•(98/99)
31 1/3 Catchments	7	9	5	6 1/3	4

TIMETABLE OF CONSULTATION REPORT PUBLICATION

	Published by 31/3/94	Due 1994/95	Due 1995/96	Due 1996/97	Due 1997/98 or later
Severn-Trent					
Blythe / Cole / Bourne	.				
Stour	.				
Warwickshire Avon	.				
Dove / Churnet		.			
Erewash		.			
Humber estuary		.			
Severn (upstream of Perry)		.			
Idle / Maun / Torne			.		
Sevenside			.		
Tame / Anker			.		
Teme			.		
Derwent				.	
Severn estuary				.	
Soar				.	
Severn (Perry to Teme)					.
Trent (Dove to Humber)					.
Upper Trent / Sow / Penk					.
15 2/3 Catchments	3	3 1/3	4	2 1/3	3
Anglian					
Cam	.				
Ely Ouse	.				
Gipping and Stour	.				
Louth Coastal	.				
Lower Nene	.				
Upper Nene	.				
Yare	.				
Bedford Ouse		.			
Blackwater (including Colne and Chelmer)		.			
Grimsby area		.			
Humber estuary		.			
North Norfolk rivers		.			
Ancholme			.		
Crouch and Thameside			.		
Lower Witham			.		
Upper Ouse			.		
Old Bedford River				.	
Stiffkey, Burn and Glaven				.	
Upper Witham				.	
Welland				.	
Alde, Blyth and Deben					.
20 1/3 Catchments	7	4 1/3	4	4	1
Thames					
Blackwater	.				
Kennet	.				
Upper Lee, Minram and Beane	.				
Cherwell		.			
Lower Lee		.			
Middle Lee, Rib, Ash and Stort		.			
Mole		.			
Upper Thames (to Buscot), Churn, Coln, Leach, Ray and Cole		.			
Wandle, Beverley Brook and Hogsmill		.			
Brent and Crane			.		
Thames (Benson to Hurley), Pang and Wye			.		
Thames (tideway and estuary)			.		
Colne				.	
Ravensbourne				.	
Roding (including Ingrebourne and Beam)				.	
Thames (Buscot to Eynsham) (including Windrush and Evenlode)				.	
Thames (Hurley to Teddington) and Chertsey Bourne				.	
Loddon (including Blackwater)					.
Thame					.
Thames (Eynsham to Benson) and Ock					.
Wey					.
21 Catchments	3	6	3	5	4

TIMETABLE OF CONSULTATION REPORT PUBLICATION

	Published by 31/3/94	Due 1994/95	Due 1995/96	Due 1996/97	Due 1997/98, or later
Southern					
Ichen	.				
Medway	.				
Test	.				
Arun and West Sussex		.			
Darent		.			
East Sussex Rother		.			
Isle of Wight		.			
Meon and East Hampshire		.			
Stour and East Kent		.			
Adur and Ouse			.		
Cuckmere			.		
North Kent				.	
West Hampshire				.	
13 Catchments	3	6	2	2	
South Western					
Hampshire Avon	.				
Taw / Torridge estuary	.				
Torridge	.				
Abbey River / Clovelly Stream		.			
Exe		.			
Frome and Piddle		.			
Lower Bristol Avon		.			
Seaton / Looe / Fowey		.			
Taw		.			
Upper Bristol Avon		.			
Upper Tamar		.			
Fal			.		
Lim / Axe			.		
North Devon Coastal / Lyn			.		
Parr / Crinnis / St Austell			.		
Poole Harbour			.		
Sid / Otter			.		
Tamar estuary / Tavy / Plym / Lynher / Yealm			.		
Tone			.		
Brue / Sheppey / Hartlake				.	
Cober / South Cornwall				.	
Dart				.	
Dorset Stour				.	
Gannel and Camel				.	
Hayle and Red River				.	
Isle / Yeo / Cary / Parrett				.	
North Somerset rivers				.	
Severn estuary				.	
Teign				.	
West Dorset streams				.	
Avon					.
Erme					.
North Cornwall coastal / Strat and Neet					.
West Somerset rivers					.
33 1/3 Catchments	3	8	8	10 1/3	4
Total - 163 Catchments	31	54	28	32	18

CATCHMENT PUBLICATIONS AVAILABLE AT 31st MARCH 1994

	CONSULTATION REPORT AVAILABLE	FINAL PLAN AVAILABLE
Northumbria and Yorkshire		
Aire	Yes	Yes
Calder	Yes	
Derwent	Yes	
Tees, Leven and Skerne	Yes	
North West		
Douglas	Yes	
Welsh		
Cleddau	Yes	
Conwy	Yes	
Ely	Yes	
Menai Strait	Yes	
Ogmore	Yes	
Tawe and South Gower rivers	Yes	
Upper Wye	Yes	
Severn-Trent		
Blythe / Cole / Bourne	Yes	
Stour	Yes	Yes
Warwickshire Avon	Yes	
Anglian		
Cam	Yes	Yes
Ely Ouse	Yes	Yes
Gipping and Stour	Yes	Yes
Louth Coastal	Yes	Yes
Lower Nene	Yes	
Upper Nene	Yes	
Yare	Yes	
Thames		
Blackwater	Yes	
Kennet	Yes	
Upper Lee, Mimram and Beane	Yes	
Southern		
Itchen	Yes	Yes
Medway	Yes	Yes
Test	Yes	Yes
South Western		
Hampshire Avon	Yes	
Taw / Torridge estuary	Yes	
Torridge	Yes	
31 Consultation Reports		9 Final Plans

These documents are available from the Regional Head Office of the producing Region, which can be contacted on:

Northumbria and Yorkshire (0532) 440191
 North West (0925) 53999
 Welsh (0222) 770088
 Severn-Trent (021) 7112324

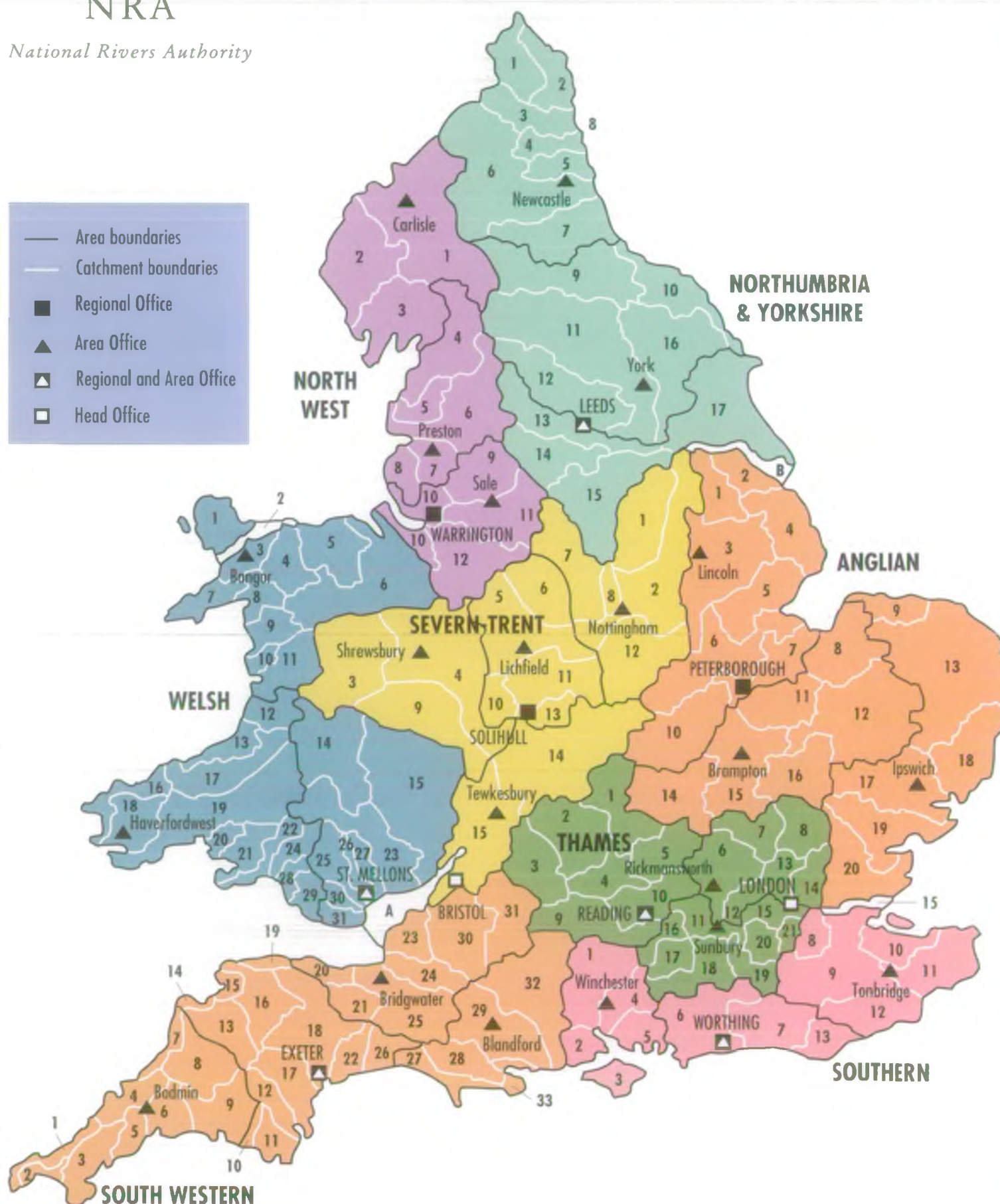
Anglian (0733) 371811
 Thames (0734) 535000
 Southern (0903) 820692
 South Western (0392) 444000



NRA

National Rivers Authority

NRA REGIONAL, AREA AND CATCHMENT BOUNDARIES



ANGLIAN REGION

Kingfisher House, Goldhay Way, Orton Goldhay,
Peterborough PE2 0ZR. Tel: (0733) 371811

- 1 Ancholme
- 2 Grimsby Area
- 3 Upper Witham
- 4 Louth Coastal
- 5 Lower Witham
- 6 Welland
- 7 Lower Nene
- 8 North Norfolk rivers
- 9 Stiffkey, Burn & Glaven
- 10 Upper Nene
- 11 Old Bedford River
- 12 Ely Ouse
- 13 Yare
- 14 Upper Ouse
- 15 Bedford Ouse
- 16 Cam
- 17 Gipping & Stour
- 18 Alde, Blyth & Deben
- 19 Blackwater including Colne & Chelmer
- 20 Crouch & Thameside

NORTHUMBRIA & YORKSHIRE REGION

Rivers House, 21 Park Square South, Leeds LS1 2QG
Tel: (0532) 440191

- 1 Till
- 2 Aln
- 3 Coquet
- 4 Wansbeck including Lyne
- 5 Blyth
- 6 Tyne including Ouseburn
- 7 Wear
- 8 Northumbria Area Coast
- 9 Tees, Leven & Skerne
- 10 Esk & Coastal streams
- 11 Swale, Ure & Ouse
- 12 Nidd & Wharfe
- 13 Aire
- 14 Calder
- 15 Don, Rother & Dearne
- 16 Derwent
- 17 Hull & Coast

NORTH WEST REGION

Richard Fairclough House, Knutsford Road,
Warrington WA4 1HG. Tel: (0925) 53999

- 1 Eden & Estuary
- 2 Derwent & Cumbrian Coast
- 3 Leven & Morecombe Bay
- 4 Lune
- 5 Wyre
- 6 Ribble
- 7 Douglas
- 8 Alt & Crossens
- 9 Irwell
- 10 Mersey Estuary
- 11 Mersey Basin
- 12 Weaver

SEVERN-TRENT REGION

Sapphire East, 550 Streetsbrook Road, Solihull B91 1QT
Tel: (021) 7112324

- 1 Idle, Maun & Torne
- 2 Trent - Dove to Humber
- 3 Severn - Upstream of Perry

- 4 Severn - Perry to Teme
- 5 Upper Trent, Sow & Penk
- 6 Dove & Churnet
- 7 Derwent
- 8 Erewash
- 9 Teme
- 10 Stour
- 11 Tame & Anker
- 12 Soar
- 13 Blyth, Cole & Bourne
- 14 Warwickshire Avon
- 15 Severnside

SOUTHERN REGION

Guildbourne House, Chatsworth Road, Worthing,
West Sussex BN11 1LD. Tel: (0903) 820692

- 1 Test
- 2 West Hampshire
- 3 Isle of Wight
- 4 Itchen
- 5 Meon & East Hampshire
- 6 Arun
- 7 Adur & Ouse
- 8 Darent
- 9 Medway
- 10 North Kent
- 11 Stour
- 12 Eastern Rother
- 13 Cuckmere

SOUTH WESTERN REGION

Manley House, Kestrel Way, Exeter, EX2 7LQ. Tel: (0392) 444000

- 1 Hayle & Red River
- 2 Cober & South Cornwall
- 3 Fal
- 4 Gannel & Camel
- 5 Parr, Crinnis & St Austell
- 6 Seaton, Looe & Fowey
- 7 North Cornwall Coast, Strat & Neet
- 8 Upper Tamar & tributaries
- 9 Tamar Estuary, Tavey, Lynher, Plym & Yealm
- 10 Erme
- 11 Avon
- 12 Dart
- 13 Torridge
- 14 Abbey River & Clovelly Stream
- 15 Taw & Torridge Estuary
- 16 Taw
- 17 Teign
- 18 Exe
- 19 North Devon Coastal & Lyn
- 20 West Somerset Rivers
- 21 Tone
- 22 Sid & Otter
- 23 North Somerset Rivers
- 24 Brue, Sheppey & Hartlake
- 25 Isle, Yeo, Cary & Parrett
- 26 Lim & Axe
- 27 West Dorset Streams
- 28 Frome & Piddle
- 29 Dorset Stour
- 30 Lower Bristol Avon
- 31 Upper Bristol Avon
- 32 Hampshire Avon
- 33 Poole Harbour

THAMES REGION

Kings Meadow House, Kings Meadow Road, Reading RG1 8DQ
Tel: (0734) 535000

- 1 Cherwell
- 2 Thames - Buscot to Eynsham
- 3 Upper Thames to Buscot
- 4 Thames - Eynsham to Benson
- 5 Thame
- 6 Colne
- 7 Upper Lee
- 8 Middle Lee
- 9 Kennet
- 10 Thames - Benson to Hurley
- 11 Thames - Hurley to Teddington
- 12 Brent & Crane
- 13 Lower Lee
- 14 Roding
- 15 Thames Tideway & Estuary
- 16 Loddon
- 17 Blackwater
- 18 Wey
- 19 Mole
- 20 Wandle, Beverley Brook & Hogsmill
- 21 Ravensbourne

WELSH REGION

Rivers House/Plas-yr-Afon, St Mellons Business Park,
St Mellons, Cardiff CF3 0LT. Tel: (0222) 770088

- 1 Cefni & Braint
- 2 Menai Strait
- 3 Gwrfai, Seiont, Ogwen & Llyfni
- 4 Conwy
- 5 Clwyd
- 6 Dee
- 7 Dwyfor & Erch
- 8 Glaslyn, Dwyryd & Artro
- 9 Mawddach & Wnion
- 10 Dysynni
- 11 Dyfi & Leri
- 12 Rheidol, Ystwyth & Clarach
- 13 Aeron, Arth & Wyre
- 14 Upper Wye
- 15 Lower Wye
- 16 Nevern, Gwaun, Solva & Pembroke Coastal Rivers
- 17 Teifi
- 18 Cleddau
- 19 Tywi & Taf
- 20 Gwendraeth, Fach & Fawr
- 21 Llwchwr & North Gower Rivers
- 22 Tawe & South Gower rivers
- 23 Usk
- 24 Neath
- 25 Taff
- 26 Rhymney
- 27 Ebbw
- 28 Afan & Kenfig
- 29 Ogmere
- 30 Ely
- 31 Thaw

JOINT

- A Severn Estuary
- B Humber Estuary

Produced by Corporate Planning, Bristol Head Office, in liaison with NRA regions, June 1994.

This map has been compiled on the basis of information supplied by NRA regions to the Northumbria & Yorkshire Drawing Office. When preparing detailed catchment management plans for some locations, the precise boundaries may show minor variations when plotted on a larger scale.

Printed on Challenger Velvet TCF.



C O R P O R A T E P L A N N I N G

Mission
Aims
Objectives
Targets


Policy
Priorities
People
Pounds

Economy
Efficiency
Effectiveness

Corporate
Function
Customer
Strategies

Corporate
Regional
Catchment
Plans

Monthly
Quarterly
Annual
Report



HEAD OFFICE
Rivers House
Waterside Drive
Aztec West
Almondsbury
Bristol
BS12 4UD

Tel: (0454) 624400
Fax: (0454) 624010

The NRA is committed to
protecting and enhancing the
water environment.
This document is printed on
recycled paper and is totally
chlorine free.